







This Traffic Plan is based on a 50km speed zone

LEGEND

-  Direction of Travel
-  Sign
-  North Arrow
-  Tubular marker
-  Certified TCP
-  HLWD

Park Lane Closed

This Traffic Control Plan is designed to accommodate patch work at
46756 Brooks Ave.

Work to commence Wednesday, Aug. 21st, 2019 and is expected
to be completed in one day.

Work hours shall be from 7:00 am - 5:00 pm

All signs and traffic devices shall be
placed in compliance with WCB and the TCMWR



Drawing
NTS

Drawing No.
LP-Brooks Ave - 01